

LOTS 8483 TO 8487, BLOCK 179, SECTION 5,
PELL LAKE SUBDIVISION, TOWNSHIP 1 NORTH,
RANGE 18 EAST, IN THE TOWN OF BLOOMFIELD,
WALWORTH COUNTY, WISCONSIN.

49.5'

concr. slab for
garbage cans

SURVEY FOR: STUMPF REALTY

LOT LINE PER DEED TO NORTH
PER PREVIOUS SURVEY BY OTHERS.

151.96'

8387

8386

8385

8384

32.0'

130°05'53"
fld.

8483

61.58'

SPRUCE
ROAD

40.0'

90.02'

16.4'

12.2'

wall cap

24.4'

30.4'

wood deck

EXISTING
DWELLING

26.0'

15.0'

1.1'

43°49'26"
fld.


138.72'

CLOVER
ROAD


1" = 30'

D CHISEL CUT
D IRON PIPE
IRON PIPE


B.W. SURVEYING



- ✚ FOUND CHISEL CUT
- FOUND IRON PIPE
- SET IRON PIPE



Land Surveys
Mapping And Planning
425 Milwaukee Avenue
Burlington, WI 53105
(414) 767-0225



"I hereby certify that I have surveyed the above described property and that the above map is a true representation thereof and shows the size and location of the property, its exterior boundaries, the location of all visible structures and dimensions of all principal buildings thereon, boundary fences, apparent easements, roadways and encroachments, if any."

4/27/95
DATE

1996
JOB NUMBER

118-1460

MPL-1702